

NOTICE!!

These documents have been scanned!

Do not place un-scanned documents beneath this notice!

Do not remove this notice from this file!

GPO Jacket No. 560-102
Print Order 61540
Rise Business Services, LLC
Job=AZ15 5/10/2019



Box Number= AZ15036



Claim Begin-End: AMC425243-AMC425243

1 Initial Receipt



AZ15036-7

AMC425096-AMC425592

United States Department of the Interior
Bureau of Land Management
 LANDS/RECREATION & PLANNING
 ONE N CENTRAL AVE
 PHOENIX, AZ 85004 -2203
 Phone: 602-417-9200

ENTERED
 NOV 05 2013
 BY: *[Signature]* No:

Receipt

2897111

Transaction #: 2983684	
Date of Transaction: 10/25/2013	
CUSTOMER:	
JOSEPH AMRAM 11105 N 115TH ST #1130 SCOTTSDALE, AZ 85259-4000 US	

LINE #	QTY	DESCRIPTION	REMARKS	UNIT PRICE	TOTAL
1	1.00	LOCATABLE MINERALS / MINING CLAIMS-NEW, UNADJUD, ONE OR MORE AUTH NOS / NEW MINING CLAIM LOCATION FEE \$34 CASES: AMC425243/\$34.00		- n/a -	34.00
2	1.00	LOCATABLE MINERALS / MINING CLAIMS-NEW, UNADJUD, ONE OR MORE AUTH NOS / NEW MINING CLAIM MAINT FEE \$140 CASES: AMC425243/\$140.00		- n/a -	140.00
3	1.00	LOCATABLE MINERALS / MINING CLAIMS-NEW, UNADJUD, ONE OR MORE AUTH NOS / NEW MINING CLAIM PROCESSING FEE \$20 CASES: AMC425243/\$20.00		- n/a -	20.00
TOTAL:					\$194.00

PAYMENT INFORMATION			
NOTE: Items will appear on credit card statement as "Bureau of Land Mgmt CO".			
1	AMOUNT:	194.00	POSTMARKED: N/A
	TYPE:	CREDIT CARD	RECEIVED: 10/25/2013
	NAME:	AMRAM, JOSEPH 11105 N 115TH ST #1130 SCOTTSDALE AZ 85259-4000 US	
	CARD NO:	XXXXXXXXXXXX7174	AUTH CODE: 02590B
	NAME ON CARD:	JOSEPH AMRAM	
	EXPIRES:	01/2018	

	SIGNATURE:	
--	------------	--

	REMARKS	

This receipt was generated by the automated BLM Collections and Billing System and is a paper representation of a portion of the official electronic record contained therein.

NOTICE!!

These documents have been scanned!

Do not place un-scanned documents beneath this notice!

Do not remove this notice from this file!

GPO Jacket No. 560-102
Print Order 61540
Rise Business Services, LLC
Job=AZ15 5/10/2019



Box Number= AZ15036



Claim Begin-End: AMC425243-AMC425243

2 Correspondence



AZ15036-7

AMC425096-AMC425592

OFFICIAL COPIES: /READ/

*- Sent in new form
No letter Required*

In Reply Refer To:
3800 (9200) BS
AMC425243

CERTIFIED MAIL - RETURN RECEIPT REQUESTED No. 9214 8901 9403 8374 2596 55

NOTICE

JOSEPH AMRAM	:	This Notice Affects Those Claims
147-08 70TH ROAD	:	Shown in the Block Below.
FLUSHING, NY 11367	:	

AMC425243
SINAI

Maintenance Fee Waiver Held for Rejection

This office received the Maintenance Fee Waiver Certification (waiver) for the above listed mining claim(s). The waiver is not properly completed and does not meet the annual filing requirements.

In accordance with 43 Code of Federal Regulations (CFR) 3835.10, the name, address, and original signatures of all owners of the mining claim must be included on the waiver form. Please correct the discrepancy as noted below:

You submitted your Maintenance Fee Waiver Certification on an expired Form OMB No. 1004-0114 with an expiration date of October 31, 2016. Please submit your waiver on the current form, which expires on January 31, 2020.

In order to correct the defect in the waiver, per 43 CFR 3835.93, you must provide this office with the requested information within 60 days of your receipt of this notice. If you are unable to provide this information, you have the option of paying the annual maintenance fee of \$155 per claim (\$155 per 20 acres for placer claims larger than 20 acres). If we do not receive the requested corrections or the maintenance fees within the 60 day time frame, the claim(s) will be declared forfeited and closed.

If additional information is required, please contact Brent Squires at 602-417-9397. Please include your AMC serial number(s) on all correspondence.

Sincerely,

Lucas Lucero
Deputy State Director
Lands, Minerals and Energy Division

9200:BSquires:x9397:dms: 10/24/18:AMC425243 Maintenance Waiver Fee Held for Rejection



United States Department of the Interior

BUREAU OF LAND MANAGEMENT

Arizona State Office

One North Central Avenue, Suite 800

Phoenix, Arizona 85004-4427

www.blm.gov/az/

OCT 29 2018



In Reply Refer To:
3800 (9200) BS
AMC425243

CERTIFIED MAIL - RETURN RECEIPT REQUESTED No. 9214 8901 9403 8374 2596 55

NOTICE

JOSEPH AMRAM	:	This Notice Affects Those Claims
147-08 70TH ROAD	:	Shown in the Block Below.
FLUSHING, NY 11367	:	

AMC425243
SINAI

Maintenance Fee Waiver Held for Rejection

This office received the Maintenance Fee Waiver Certification (waiver) for the above listed mining claim(s). The waiver is not properly completed and does not meet the annual filing requirements.

In accordance with 43 Code of Federal Regulations (CFR) 3835.10, the name, address, and original signatures of all owners of the mining claim must be included on the waiver form. Please correct the discrepancy as noted below:

You submitted your Maintenance Fee Waiver Certification on an expired Form OMB No. 1004-0114 with an expiration date of October 31, 2016. Please submit your waiver on the current form, which expires on January 31, 2020.

In order to correct the defect in the waiver, per 43 CFR 3835.93, you must provide this office with the requested information within 60 days of your receipt of this notice. If you are unable to provide this information, you have the option of paying the annual maintenance fee of \$155 per claim (\$155 per 20 acres for placer claims larger than 20 acres). If we do not receive the requested corrections or the maintenance fees within the 60 day time frame, the claim(s) will be declared forfeited and closed.

If additional information is required, please contact Brent Squires at 602-417-9397. Please include your AMC serial number(s) on all correspondence.

Sincerely,

A handwritten signature in black ink, appearing to read "Lucas Lucero". The signature is fluid and cursive, with a prominent initial "L" and a long, sweeping tail.

Lucas Lucero
Deputy State Director
Lands, Minerals and Energy Division

NOTICE!!

These documents have been scanned!

Do not place un-scanned documents beneath this notice!

Do not remove this notice from this file!

GPO Jacket No. 560-102
Print Order 61540
Rise Business Services, LLC
Job=AZ15 5/10/2019



Box Number= AZ15036



Claim Begin-End: AMC425243-AMC425243

3 Transfers



AZ15036-7

AMC425096-AMC425592

**NO
DOCUMENTS
FOUND**

NO DOCUMENTS FOUND
NO DOCUMENTS FOUND

NOTICE!!

These documents have been scanned!

Do not place un-scanned documents beneath this notice!

Do not remove this notice from this file!

GPO Jacket No. 560-102
Print Order 61540
Rise Business Services, LLC
Job=AZ15 5/10/2019



Box Number= AZ15036



Claim Begin-End: AMC425243-AMC425243

4 Miscellaneous



AZ15036-7

AMC425096-AMC425592

**NO
DOCUMENTS
FOUND**

NO DOCUMENTS FOUND
NO DOCUMENTS FOUND

NOTICE!!

These documents have been scanned!

Do not place un-scanned documents beneath this notice!

Do not remove this notice from this file!

GPO Jacket No. 560-102
Print Order 61540
Rise Business Services, LLC
Job=AZ15 5/10/2019



Box Number= AZ15036



Claim Begin-End: AMC425243-AMC425243

5 Annual Filings



AZ15036-7

AMC425096-AMC425592

UNITED STATES
DEPARTMENT OF THE INTERIOR
BUREAU OF LAND MANAGEMENT

537
[Handwritten Signature]

425243

MAINTENANCE FEE WAIVER CERTIFICATION

FORM APPROVED
OMB NO. 1004-0114
Expires: January 31, 2020

SEE INSTRUCTIONS ON PAGE 2

1. This small miner waiver is filed for the assessment year beginning on September 1, 19 and ending on September 1, 20.
2. The undersigned and all related parties owned ten or fewer mining claims, mill, or tunnel sites located and maintained on Federal lands in the United States of America on September 1, 19.
3. The undersigned have performed the assessment work required by law for each mining claim listed prior to filing this waiver and understand that by filing this form, the undersigned must file an affidavit of assessment work with the Bureau of Land Management (BLM) by the December 30th following the filing of this waiver.
4. The undersigned understand that if the assessment work obligation has not yet come due under 30 U.S.C. 28 (for those claims in their first assessment year only), a notice of intent to hold reciting this condition must be recorded by the December 30th following the filing of this waiver.
5. The undersigned understand that mill and tunnel sites may also be listed on this waiver and be waived from payment of the maintenance fee, and that a notice of intent to hold for these sites is required to be filed with the BLM by the December 30th following the filing of this waiver.
6. The undersigned understand and acknowledge that pursuant to 43 U.S.C. 1212 and 18 U.S.C. 1001, the filing or recording of a false, fictitious, or fraudulent document with the BLM may result in a fine of up to \$250,000, a prison term not to exceed five years, or both.
7. The mining claims, mill or tunnel sites for which this waiver from payment of the maintenance fees is requested are:

CLAIM OR SITE NAME	BLM RECORDATION SERIAL NUMBER
1. <u>SINAI</u>	<u>Ac# 425243</u>
2.	
3.	
4.	
5.	
6.	
7.	
8.	
9.	
10.	

RECEIVED
 BLM AZ STATE OFFICE
 2019 AUG 27 P 2:24
 PHOENIX, ARIZONA

The owner(s) (claimants) of the above mining claims and sites are:

① JOSEPH AMRAM
(Owner's Name - Please Print)
147-08 70TH RD
(Owner's Mailing Address)

[Handwritten Signature]
(Owner's Signature)
KBH NY 11367
(City) (State) (Zip Code)

(Owner's Name - Please Print)

(Owner's Mailing Address)

(Owner's Signature)
Ac 483
ENTERED SEP 20 2019
(City) (State) (Zip Code)

(Owner's Name - Please Print)

(Owner's Mailing Address)

(Owner's Signature)

(City) (State) (Zip Code)

(Owner's Name - Please Print)

(Owner's Mailing Address)

(Owner's Signature)

(City) (State) (Zip Code)

4547558

(Owner's Name - Please Print)	(Owner's Signature)		
(Owner's Mailing Address)	(City)	(State)	(Zip Code)
(Owner's Name - Please Print)	(Owner's Signature)		
(Owner's Mailing Address)	(City)	(State)	(Zip Code)
(Owner's Name - Please Print)	(Owner's Signature)		
(Owner's Mailing Address)	(City)	(State)	(Zip Code)
(Owner's Name - Please Print)	(Owner's Signature)		
(Owner's Mailing Address)	(City)	(State)	(Zip Code)

18 U.S.C. 1001 and 43 U.S.C. 1212 make it a crime for any person knowingly and willfully to make to any department or agency of the United States any false, fictitious or fraudulent statements or representations as to any matter within its jurisdiction.

INSTRUCTIONS

1. This certification is made under the provisions of 43 U.S.C. § 1744 and 30 U.S.C. §28-28k and the regulations thereunder (43 CFR Part 3830).
2. The claimant(s) must fill in the dates in paragraph 1 for the beginning and ending of the assessment year for which this waiver is sought.
3. The claimant(s) must fill in the date in paragraph 2 for the beginning of the assessment year for which this waiver is sought.
4. All claim and site names and BLM serial numbers must be listed for the mining claims, mill sites, and tunnel sites for which the waiver is sought.
5. All owners of the mining claims, mill sites, and tunnel sites and their addresses must be given.
6. This waiver form must be signed by all the claimants or their designated agent, in original form. If an agent is designated, a notarized designation of agent, signed by all of the claimants with proper address given, must be submitted with this waiver.
7. This form must be filed no later than September 1st for the upcoming assessment year in the BLM State Office where the mining claims or sites are recorded, or the waiver cannot be granted by the BLM. (Example: To obtain a waiver for the assessment year 2012, which begins on September 1, 2011, you must qualify for and file for a waiver no later than September 1, 2011, in the proper BLM State Office.)
8. For all mining claims which require assessment work, you must record an affidavit of labor on or before the December 30th immediately following the filing of this waiver. For all other mining claims or sites waived, you must record a notice of intent to hold on or before the December 30th immediately following the filing of this waiver.
9. Mill and tunnel sites may also be listed on this waiver and be waived from payment of the maintenance fee. A notice of intent to hold for these sites is required to be filed by the December 30th following the filing of this waiver.

FOR OFFICIAL USE ONLY

From _____

YA

Yaron Amram
14708 70th Rd.
Flushing, NY 11367

RECEIVED
BLM AZ STATE OFFICE
2019 AUG 27 P 2:24
PHOENIX, ARIZONA

85004-442700

TO:

BLM
1 NORTH CENTRAL AVE #800
PHOENIX AZ 85004-4427



UNITED STATES
DEPARTMENT OF THE INTERIOR
BUREAU OF LAND MANAGEMENT

FORM APPROVED
OMB NO.: 1004-0114
Expires: January 31, 2020

AFFIDAVIT OF ANNUAL ASSESSMENT WORK

425243

WHEN RECORDED, MAIL DOCUMENT TO:

NAME: JOSEPH ANURAM

ADDRESS: 141-08 70TH RD

CITY, STATE, ZIP: KGH, NY 11367

FOR COUNTY RECORDER'S USE

No. of Claims 1

x \$15/claim

Total due BLM \$ 15

TO ALL WHOM IT MAY CONCERN:

- The undersigned certifies that at least \$100 per claim was expended for development, labor and improvements, or equivalent value added, as the annual assessment work for the assessment year ending September 1, 2018 for the following contiguous unpatented mining claim(s), located in the County of MOHAVE, in the State of ARIZONA.

BLM Serial No.	Name of Claim	Tp	Rg	Sec	Mer	County Recordation Book and Page No.	Co. Recording Date
AMC 425243	SINAI MC	23N	R18W	S11			
		23N	18W	NW1/4			
		23N	18W	11			
						PHOENIX, ARIZONA	2019 JAN 28 P 2: 13
							RECEIVED BLM AZ STATE OFFICE

(Continued on page 2)

ENTERED
FEB 04 2019
BY: [Signature]

4358340

2. Type of labor and improvements (specify what was done and give the total value for that labor and improvement to show at least \$100 for each claim). If a geological, geochemical, or geophysical survey was performed, as per 30 U.S.C. 28-1, reference the title of the report of survey, give cost and date of the survey and report, and indicate it was filed with the County Recorder:

Description of Work Performed	Value of Work Performed	Date Work Was Performed
GRADED ROAD DEBRIS REMOVAL - CHECK / REPOSITION		JULY 2018
MINE MINING CLAIM SHAFT VICINITY FENCE AND POSTS, CHECK CLAIM MARKERS AND SAFETY IN CLAIM AREA AND NOTICES VISIBLE	\$140	

3. Name and mailing address of each person who performed the labor and improvements:

Name (please print)

JOSEPH AMRAM

MICHAEL CUMMINS

Current Mailing Address (please print)

147-08 707TH RD KGH NY 11367

DEERFIELD ARIZONA 85308

4. Name and mailing address of each person who holds and claims the subject mining claim(s) for the valuable minerals contained therein. Be sure to indicate if there is a change of address:


Name (please print)

JOSEPH AMRAM

Current Mailing Address (please print)

147-08 707TH RD KGH NY 11367

5. The undersigned testifies that on the date of July 9, 2018, all monuments required by law were erected upon the subject claim(s), and all notices required by law were posted on the subject claim(s) or copies thereof were in place, and at said date, each corner monument bore or contained



markings sufficient to appropriately designate the corner of the claim to which it pertains and the name of the claim(s).

I hereby certify under penalty of perjury under the laws of the State of NEW YORK that the foregoing statements are true and correct:

[Signature] Date: 12/26/18
(Signature of person responsible for above statement)

Title 18 U.S.C. 1001 and 43 U.S.C. 1212 make it a crime for any person knowingly and willfully to make to any department or agency of the United States any false, fictitious or fraudulent statements or representations as to any matter within its jurisdiction.

Notary Block

SUBSCRIBED AND SWORN TO before me, this 26th day of December 2018

By: [Signature]
(Signature of Affiant)

Title: _____
STELLA BORUKH
NOTARY PUBLIC, State of New York
No. 01903445725
Qualified in Queens County
Commission Expires 11-15-20 22

My Commission Expires: _____

RECEIVED
BLM AZ STATE OFFICE
2018 JAN 28 P 12:13
PHOENIX, ARIZONA

INSTRUCTIONS

1. This is an optional form that may be used to satisfy the requirements for the Bureau of Land Management (BLM) under the provisions of 43 U.S.C. §1744 and 30 U.S.C. §28-28d and the regulations thereunder (43 CFR part 3835). Since local and State laws may vary, you should contact your local and State agencies where the claims are located to ensure all applicable laws and requirements are satisfied.
2. The claimant(s) must fill in the date in paragraph 1 for the applicable assessment year and the county and state where the claims are located.
3. All claim names, BLM serial numbers, legal descriptions, and original county recording information must be listed for the claims pertaining to this assessment notice.
4. The claimant(s) must complete paragraph 2 listing all labor or improvements which was performed on or did benefit the subject mining claims. The value and date of the labor or improvements must also be listed. The total amount of labor or improvements can be listed, but the total expenditure must equal at least \$100 for each claim.
5. The names and current mailing addresses of the person(s) performing the labor shall be listed in paragraph 3.
6. The name and current mailing address of each owner (claimant) of the claims shall be listed in paragraph 4. The mailing address shall be the owner's address and not the address of an agent or anyone representing the claimant. Be sure to note if there has been a change of address.
7. Paragraph 5 shall be completed to show the date it was verified that all monuments required by law were properly erected, all notices were posted, and that corners were appropriately designated for all claims listed.
8. An exact legible reproduction or duplicate (other than microfilm or other electronic media) of this affidavit or another type of affidavit of assessment work that you file or will file in the county where each claim is located, must be filed with the BLM on or before December 30 of the calendar year in which the assessment year ends. For mill or tunnel sites, a separate notice of intent to hold must be filed with the BLM on or before December 30. Requirements for filing a notice of intent to hold can be found at 43 CFR 3835.33.
9. A processing fee of \$15 for each claim listed must be remitted to the BLM along with this or any other affidavit of assessment work.

NOTICES

THE PRIVACY ACT and 43 CFR 2.223(d) require that you be furnished with the following information in connection with the information requested by this form.

AUTHORITY: 30 U.S.C. §28-28d and 43 CFR part 3835 permit collection of the information requested by this form.

PRINCIPAL PURPOSE: The BLM will use the information you provide to document compliance with 43 U.S.C. 1744 and that assessment work has been completed in accordance with 30 U.S.C. § 28-28d and 43 CFR part 3835 in lieu of paying the maintenance fee for the mining claims listed on this form.

ROUTINE USES: The BLM will only disclose this information in accordance with the provisions at 43 CFR 2.231(b) and (c).

EFFECT OF NOT PROVIDING INFORMATION: Disclosure of the requested information is required by 30 U.S.C. § 28-28d and 43 CFR part 3835 for claimants qualified to perform assessment work in lieu of paying the maintenance fee. Failure to submit all the requested information or to complete this form will delay the BLM's processing of the form and may preclude the BLM's acceptance of the assessment work information, which may result in forfeiture of the mining claim(s) by the claimant.

THE PAPERWORK REDUCTION ACT requires us to inform you that:

Use of this form is optional. You must perform assessment if a waiver to pay the maintenance fee has been requested. This form is provided to help you attest that annual assessment work has been completed in lieu of paying the maintenance fee for your claim(s). Submission of the requested information is necessary to obtain or retain a benefit.

You do not have to respond to this or any other Federal agency-sponsored information collection unless it displays a valid OMB control number.

BURDEN HOURS STATEMENT: The estimated public reporting burden for this form is 30 minutes per response, including the time for reviewing instructions, gathering and maintaining data, and completing and reviewing the form. You may submit comments regarding the burden estimate or any other aspect of this form to: U.S. Department of the Interior, Bureau of Land Management (1004-0114), Bureau Information Collection Clearance Officer (WO-630), 1849 C Street, N.W., Room 2134LM, Washington, D.C. 20240.



Mr Joseph Amran
 14708 70th Rd
 Flushing, NY 11367



RECEIVED
 BLM AS STATE OFFICE


2019 JAN 28 P 12: 13

PHOENIX, ARIZONA

TO:

BUREAU OF LAND MANAGEMENT
 ONE NORTH CENTRAL AVE # 800
 PHOENIX AZ ~~85004~~ 85004-4427

8500434427 0041



Certified Sourcing
 www.zipcar.com
 SFI-00411

OCSSRE000
 COE170 201

**United States Department of the Interior
Bureau of Land Management
DIV OF LANDS, MINRLS & ENERGY
ONE N CENTRAL AVE
PHOENIX, AZ 85004 -4427
Phone: 602-417-9200**

Receipt

No: 4358340

Transaction #: 4475412	
Date of Transaction: 01/30/2019	
CUSTOMER:	
JOSEPH AMRAM 14708 70TH RD KEW GARDENS HILLS,NY 11367-1720 US	

LINE #	QTY	DESCRIPTION	REMARKS	UNIT PRICE	TOTAL
1	1.00	LOCATABLE MINERALS / MINING CLAIMS- NOT NEW-UNADJUD,ONE AUTH NO. ONLY / MINING CLAIM MONEY RECEIVED CASES: AMC425243/\$15.00	POL 2018/1	- n/a -	15.00
TOTAL:					\$15.00

PAYMENT INFORMATION					
1	AMOUNT:	15.00	POSTMARKED:	N/A	
	TYPE:	CHECK	RECEIVED:	01/28/2019	
	CHECK NO:	1977			
	NAME:	AMRAM, JOSEPH 14708 70TH RD KEW GARDENS HILLS NY 11367-1720 US			

REMARKS

This receipt was generated by the automated BLM Collections and Billing System and is a paper representation of a portion of the official electronic record contained therein.

UNITED STATES
DEPARTMENT OF THE INTERIOR
BUREAU OF LAND MANAGEMENT
MAINTENANCE FEE WAIVER CERTIFICATION

RAM

AMC 425243

FORM APPROVED
RECEIVED
BLM AZ STATE OFFICE
Expires: January 31, 2020

SEE INSTRUCTIONS ON PAGE 2

2018 OCT 22 P 1:45

PHOENIX, ARIZONA


- This small miner waiver is filed for the assessment year beginning on September 1, 2018 and ending on September 1, 2019.
- The undersigned and all related parties owned ten or fewer mining claims, mill, or tunnel sites located and maintained on Federal lands in the United States of America on September 1.
- The undersigned have performed the assessment work required by law for each mining claim listed prior to filing this waiver and understand that by filing this form, the undersigned must file an affidavit of assessment work with the Bureau of Land Management (BLM) by the December 31st following the filing of this waiver.
- The undersigned understand that if the assessment work obligation has not yet come due under 30 U.S.C. 28 (for those claims in their first assessment year only), a notice of intent to hold rearing this condition must be recorded by the December 31st following the filing of this waiver.
- The undersigned understand that mill and tunnel sites may also be listed on this waiver and be waived from payment of the maintenance fee, and that a notice of intent to hold for these sites is required to be filed with the BLM by the December 31st following the filing of this waiver.
- The undersigned understand and acknowledge that pursuant to 43 U.S.C. 1212 and 18 U.S.C. 1001, the filing or recording of a false, fictitious, or fraudulent document with the BLM may result in a fine of up to \$250,000, a prison term not to exceed five years, or both.
- The mining claims, mill or tunnel sites for which this waiver from payment of the maintenance fees is requested are

CLAIM OR SITE NAME	BLM RECORDATION SERIAL NUMBER
1. SINAI	AMC # 425243
2.	
3.	
4.	
5.	
6.	
7.	
8.	
9.	
10.	

The owner(s) claimant(s) of the above mining claims and sites are

JOSEPH ANRAM

(Owner's Name - Please Print)



(Owner's Signature)

147-08 20TH RD

(Owner's Mailing Address)

KLK

(City)

NM

(State)

11367

(Zip Code)

(Owner's Name - Please Print)

(Owner's Signature)

(Owner's Mailing Address)

(City)

(State)

(Zip Code)

(Owner's Name - Please Print)

(Owner's Signature)

(Owner's Mailing Address)

(City)

(State)

(Zip Code)

(Owner's Name - Please Print)

(Owner's Signature)

(Owner's Mailing Address)

(City)

(State)

(Zip Code)

(Owner's Name - Please Print)

(Owner's Signature)

(Owner's Mailing Address)

(City)

(State)

(Zip Code)

(Owner's Name - Please Print)

(Owner's Signature)

(Owner's Mailing Address)

(City)

(State)

(Zip Code)

(Owner's Name - Please Print)

(Owner's Signature)

(Owner's Mailing Address)

(City)

(State)

(Zip Code)

(Owner's Name - Please Print)

(Owner's Signature)

(Owner's Mailing Address)

(City)

(State)

(Zip Code)

18 U.S.C. 1001 and 43 U.S.C. 1212 make it a crime for any person knowingly and willfully to make to any department or agency of the United States any false, fictitious or fraudulent statements or representations as to any matter within its jurisdiction.

INSTRUCTIONS

1. This certificate is made under the provisions of 43 U.S.C. § 1744 and 30 U.S.C. § 28-28k and the regulations thereunder (43 CFR Part 3830).
2. The claimant(s) must fill in the dates in paragraph 1 for the beginning and ending of the assessment year for which this waiver is sought.
3. The claimant(s) must fill in the date in paragraph 2 for the beginning of the assessment year for which this waiver is sought.
4. All claim and site names and BLM serial numbers must be listed for the mining claims, mill sites, and tunnel sites for which this waiver is sought.
5. All owners of the mining claims, mill sites, and tunnel sites and their addresses must be given.
6. This waiver form must be signed by all the claimants or their designated agent, in original form. If an agent is designated, a separate designation of agent, signed by all of the claimants with proper address given, must be submitted with this waiver.
7. This form must be filed no later than September 1st for the upcoming assessment year in the BLM State Office where the mining claims or sites are recorded, or the waiver cannot be granted by the BLM. (Example: To obtain a waiver for the assessment year 2012, which begins on September 1, 2011, you must qualify for and file for a waiver no later than September 1, 2011, in the proper BLM State Office.)
8. For all mining claims which require assessment work, you must record an affidavit of labor on or before the December 30th immediately following the filing of this waiver. For all other mining claims or sites waived, you must record a notice of intent to hold on or before the December 30th immediately following the filing of this waiver.
9. Mill and tunnel sites may also be listed on this waiver and be waived from payment of the maintenance fee. A notice of intent to hold for these sites is required to be filed by the December 30th following the filing of this waiver.


BLM RECEIVED
2010 OCT 22 P 1:45
PHOENIX, ARIZONA
BLM STATE OFFICE

FOR OFFICIAL USE ONLY



Rivka & Joseph Amram
 14708 70th Rd.
 Flushing, NY 11367

NEW YORK NY 11367
 14708 70TH RD FLUSHING NY 11367



RECEIVED
 BLM AVALON OFFICE

2018 OCT 22 P 1:43

PHOENIX, ARIZONA

From

TO UNITED STATES BLM
 1 NORTH CENTRAL AVE
 SUITE 800
 PHOENIX AZ 85004-4427

85004-442700



RES12087

- FOR YOUR PROTECTION AND BETTER SERVICE PLEASE:
- Write your full account number on the check
 - Enclose the payment coupon portion of your statement
 - Be sure our address shows through the envelope window
 - DO NOT send cash
 - DO NOT staple, tape or paper clip check to the payment coupon

524

425243

[Handwritten signature]

Form 3830-2
(October 2013)

UNITED STATES
DEPARTMENT OF THE INTERIOR
BUREAU OF LAND MANAGEMENT
MAINTENANCE FEE WAIVER CERTIFICATION

FORM APPROVED
OMB NO. 1004-0114
Expires: October 31, 2016

sc

SEE INSTRUCTIONS ON PAGE 2

1. This small miner waiver is filed for the assessment year beginning on September 1, 2018 and ending on September 1, 2019.
2. The undersigned and all related parties owned ten or fewer mining claims, mill, or tunnel sites located and maintained on Federal lands in the United States of America on September 1, _____.
3. The undersigned have performed the assessment work required by law for each mining claim listed prior to filing this waiver and understand that by filing this form, the undersigned must file an affidavit of assessment work with the Bureau of Land Management (BLM) by the December 30th following the filing of this waiver.
4. The undersigned understand that if the assessment work obligation has not yet come due under 30 U.S.C. 28 (for those claims in their first assessment year only), a notice of intent to hold reciting this condition must be recorded by the December 30th following the filing of this waiver.
5. The undersigned understand that mill and tunnel sites may also be listed on this waiver and be waived from payment of the maintenance fee, and that a notice of intent to hold for these sites is required to be filed with the BLM by the December 30th following the filing of this waiver.
6. The undersigned understand and acknowledge that pursuant to 43 U.S.C. 1212 and 18 U.S.C. 1001, the filing or recording of a false, fictitious, or fraudulent document with the BLM may result in a fine of up to \$250,000, a prison term not to exceed five years, or both.
7. The mining claims, mill or tunnel sites for which this waiver from payment of the maintenance fees is requested are:

CLAIM OR SITE NAME	BLM RECORDATION SERIAL NUMBER
1. <u>SINAI</u>	<u>AMC # 425243</u> (913)
2.	
3.	
4.	
5.	
6.	
7.	
8.	
9.	
10.	

RECEIVED
BLM AZ STATE OFFICE
PHOENIX ARIZONA
2010 SEP -5 P 1:52

The owner(s) (claimants) of the above mining claims and sites are:

JOSEPH AMRAM
(Owner's Name - Please Print)

147-08 70TH RD
(Owner's Mailing Address)

(Owner's Name - Please Print)

(Owner's Mailing Address)

(Owner's Name - Please Print)

(Owner's Mailing Address)

(Owner's Name - Please Print)

(Owner's Mailing Address)

[Handwritten signature]
(Owner's Signature)

KEH NY 11367
(City) (State) (Zip Code)

(Owner's Signature)

(City) (State) (Zip Code)

(Owner's Signature)

(City) (State) (Zip Code)

(Continued on page 2)

ENTERED
SEP 12 2016
BY: BDS

(Owner's Name - Please Print)	(Owner's Signature)		
(Owner's Mailing Address)	(City)	(State)	(Zip Code)
(Owner's Name - Please Print)	(Owner's Signature)		
(Owner's Mailing Address)	(City)	(State)	(Zip Code)
(Owner's Name - Please Print)	(Owner's Signature)		
(Owner's Mailing Address)	(City)	(State)	(Zip Code)
(Owner's Name - Please Print)	(Owner's Signature)		
(Owner's Mailing Address)	(City)	(State)	(Zip Code)

18 U.S.C. 1001 and 43 U.S.C. 1212 make it a crime for any person knowingly and willfully to make to any department or agency of the United States any false, fictitious or fraudulent statements or representations as to any matter within its jurisdiction.

INSTRUCTIONS

1. This certification is made under the provisions of 43 U.S.C. § 1744 and 30 U.S.C. §28-28k and the regulations thereunder (43 CFR Part 3830).
2. The claimant(s) must fill in the dates in paragraph 1 for the beginning and ending of the assessment year for which this waiver is sought.
3. The claimant(s) must fill in the date in paragraph 2 for the beginning of the assessment year for which this waiver is sought.
4. All claim and site names and BLM serial numbers must be listed for the mining claims, mill sites, and tunnel sites for which the waiver is sought.
5. All owners of the mining claims, mill sites, and tunnel sites and their addresses must be given.
6. This waiver form must be signed by all the claimants or their designated agent, in original form. If an agent is designated, a notarized designation of agent, signed by all of the claimants with proper address given, must be submitted with this waiver.
7. This form must be filed no later than September 1st for the upcoming assessment year in the BLM State Office where the mining claims or sites are recorded, or the waiver cannot be granted by the BLM. (Example: To obtain a waiver for the assessment year 2012, which begins on September 1, 2011, you must qualify for and file for a waiver no later than September 1, 2011, in the proper BLM State Office.)
8. For all mining claims which require assessment work, you must record an affidavit of labor on or before the December 30th immediately following the filing of this waiver. For all other mining claims or sites waived, you must record a notice of intent to hold on or before the December 30th immediately following the filing of this waiver.
9. Mill and tunnel sites may also be listed on this waiver and be waived from payment of the maintenance fee. A notice of intent to hold for these sites is required to be filed by the December 30th following the filing of this waiver.

POSTMARKED
TIMELY

FOR OFFICIAL USE ONLY




Rizka Amram
 14708 70th Rd.
 Flushing, NY 11367-1720

BLM AZ STATE OFFICE
 2010 SEP -5 P 1:52
 PHOENIX, ARIZONA



NEW YORK NY 100
 SEP 20 2010 10:30 AM



TO:
 BLM
 ONE N. CENTRAL AVE
 SUITE 800
 PHOENIX AZ 85004

85004-441488



POSTMARKED
 TIMELY

Thank you.

Manage your account and make payments online.
 Log on to www.capitalone.com

425243

When Recorded Return Document to:

JOSEPH AMRAM
14708 76TH RD
KGM NY 11367

Check here is this is a change of address.

Telephone: 917 682 9880

E-mail address: SPEAKTVJOEY@GMAIL.COM

AFFIDAVIT OF PERFORMANCE OF ANNUAL WORK

1. State of Arizona, County of MOHAVE ss:

2. I (Name) JOSEPH AMRAM

3. Reside at (Address) 11105 N. 115TH ST #1125

City SCOTTSDALE County _____

State AZ Zip 85259 being duly sworn, depose and say that I am a citizen of the United States, more than eighteen years of age, and that all of the facts set forth in this affidavit, subject to the provisions and penalties of 18 U.S.C. 1001 pertaining to the filing of false, fictitious, or fraudulent statements with the United States, are true and correct according to the best of my knowledge, information and belief.

4. Owner's name and address (If not shown in Items 1-3 above). _____

5. That I am personally acquainted with the mining claim(s). The work and improvements were made by and at the expense of the owner(s) of said claim(s). Said contiguous group of claims, listed on this document, are situated in the _____ (optional) Mining District; _____ County, Arizona.

RECEIVED
BLM
Date Stamp
2011 DEC 28 P 2:00
PHOENIX, ARIZONA

Line No.	AMC NUMBER	CLAIM/SITE NAME	COUNTY RECORDER DATA (If available)	TWP	RNG	SEC
1	425243	SINAI		23N	18W	11
2						
3						
4						
5						
6						

Form: MCF108
Revised Jan. 2006
Page 1 of 2

JAN 08 2018
BY: R Am

RECEIVED
BLM ARIZONA
2017 DEC 28 P 2:09
PHOENIX, ARIZONA

BLM
Date
Stamp

7					
8					
9					
10					

6. That between the dates starting at 12 o'clock noon on September 1, 20 16 and ending at 12 o'clock noon on September 1, 20 17 at least \$ 147 dollars worth of work and improvements were done and performed upon said claim(s) or upon one or more of a contiguous group of claims for the benefit of all, wholly or partly outside of a contiguous group of claims for the benefit of all, not including the location work.

7. That the following persons were employed to perform the work and improvements described herein: _____
MIKE CUMMIS

8. That the work and improvements performed were: PLACEMENT OF NEW STEEL POLES AND WIRE AROUND THE SHAFT. CLEANED PATH A ROAD IN FRONT OF SHAFT. REMOVED DEBRIT AND SOME LITTER

9. Dated: 11/26/17 Signature: [Signature]

SUBSCRIBED AND SWORN TO before me, a Notary Public, this 26 day of December 20 20

By: [Signature] MIKE CUMMIS

Notary Public _____

My Commission Expires 03/20/2020

Bureau of Land Management
Arizona State Office
www.az.blm.gov

No. of Claims: _____ x \$10 = _____
Check No.: _____ Init. [Initialed]
Receipt No.: 7056039
For BLM Use Only

4056039 - POL
4056043 - PCH

PRIORITY®
★ MAIL ★

FLAT RATE ENVELOPE
ONE RATE ★ ANY WEIGHT*

APPLY PRIORITY MAIL POSTAGE HERE



1006



85004

U.S. POSTAGE
PAID
FLUSHING, NY
11367
DEC 26, 17
AMOUNT

\$6.65

R2304M110258-07

Expected Delivery Day: 12/29/2017

USPS TRACKING NUMBER



9505 5150 4501 7360 1222 23

×

EP14H July 2013 Outer Dimension: 10 x 5

PRIORITY®
★ MAIL ★

FLAT RATE ENVELOPE
ONE RATE ★ ANY WEIGHT*

PRESS FIRMLY TO SEAL

PRIORITY®
★ MAIL ★



DATE OF DELIVERY SPECIFIED*



USPS TRACKING™ INCLUDED*



INSURANCE INCLUDED*



PICKUP AVAILABLE

* Domestic only

PHOENIX, ARIZONA

2017 DEC 28 P 2:09

RECEIVED
BLM AZ STATE OFFICE

VISIT US AT USPS.COM®
ORDER FREE SUPPLIES ONLINE



* Domestic only.

PRESS FIRMLY TO SEAL



**UNITED STATES
POSTAL SERVICE®**

EP14H July 2013

OD: 10 x 5



PS00001000064

United States Department of the Interior
Bureau of Land Management
 DIV OF LANDS, MINRLS & ENERGY
 ONE N CENTRAL AVE
 PHOENIX, AZ 85004 -4427
 Phone: 602-417-9200

Receipt

No: 4056039

Transaction #: 4167575	
Date of Transaction: 01/02/2018	
CUSTOMER:	
JOSEPH AMRAM 14708 70TH RD KEW GARDENS HILLS,NY 11367-1720 US	

LINE #	QTY	DESCRIPTION	REMARKS	UNIT PRICE	TOTAL
1	1.00	LOCATABLE MINERALS / MINING CLAIMS- NOT NEW-UNADJUD,ONE AUTH NO. ONLY / MINING CLAIM MONEY RECEIVED CASES: AMC425243/\$10.00	POL 2017/1	- n/a -	10.00
TOTAL:					\$10.00

PAYMENT INFORMATION					
1	AMOUNT:	10.00	POSTMARKED:	N/A	
	TYPE:	CHECK	RECEIVED:	01/02/2018	
	CHECK NO:	1954			
	NAME:	AMRAM, JOSEPH 14708 70TH RD KEW GARDENS HILLS NY 11367-1720 US			

REMARKS

This receipt was generated by the automated BLM Collections and Billing System and is a paper representation of a portion of the official electronic record contained therein.

United States Department of the Interior
Bureau of Land Management
 DIV OF LANDS, MINRLS & ENERGY
 ONE N CENTRAL AVE
 PHOENIX, AZ 85004 -4427
 Phone: 602-417-9200

Receipt

No: 4056043

Transaction #: 4167579
Date of Transaction: 01/02/2018

LINE #	QTY	DESCRIPTION	REMARKS	UNIT PRICE	TOTAL
1	1.00	IAC PRODUCTS / SERVICE/ADMIN CHARGES / MAILING COSTS / POSTAGE		2.50	2.50
2	1.00	IAC PRODUCTS / SERVICE/ADMIN CHARGES / MAILING COSTS / MAILING CONTAINER		2.50	2.50
TOTAL:					\$5.00

PAYMENT INFORMATION			
1	AMOUNT:	5.00	POSTMARKED: N/A
	TYPE:	CHECK	RECEIVED: 01/02/2018
	CHECK NO:	1954	
	NAME:	JOSEPH AMRAM	

REMARKS

This receipt was generated by the automated BLM Collections and Billing System and is a paper representation of a portion of the official electronic record contained therein.

UNITED STATES
DEPARTMENT OF THE INTERIOR
BUREAU OF LAND MANAGEMENT

240

MAINTENANCE FEE WAIVER CERTIFICATION

FORM APPROVED
OMB NO. 1004-0114
Expires: January 31, 2020

SEE INSTRUCTIONS ON PAGE 2

AMC 425243

1. This small miner waiver is filed for the assessment year beginning on September 1, 2016 and ending on September 1, 2017.
2. The undersigned and all related parties owned ten or fewer mining claims, mill, or tunnel sites located and maintained on Federal lands in the United States of America on September 1, 2017.
3. The undersigned have performed the assessment work required by law for each mining claim listed prior to filing this waiver and understand that by filing this form, the undersigned must file an affidavit of assessment work with the Bureau of Land Management (BLM) by the December 30th following the filing of this waiver.
4. The undersigned understand that if the assessment work obligation has not yet come due under 30 U.S.C. 28 (for those claims in their first assessment year only), a notice of intent to hold reciting this condition must be recorded by the December 30th following the filing of this waiver.
5. The undersigned understand that mill and tunnel sites may also be listed on this waiver and be waived from payment of the maintenance fee, and that a notice of intent to hold for these sites is required to be filed with the BLM by the December 30th following the filing of this waiver.
6. The undersigned understand and acknowledge that pursuant to 43 U.S.C. 1212 and 18 U.S.C. 1001, the filing or recording of a false, fictitious, or fraudulent document with the BLM may result in a fine of up to \$250,000, a prison term not to exceed five years, or both.
7. The mining claims, mill or tunnel sites for which this waiver from payment of the maintenance fees is requested are:

CLAIM OR SITE NAME	BLM RECORDATION SERIAL NUMBER
1. <u>SINAI</u>	✓ <u>425243</u>
2.	
3.	
4.	
5.	
6.	
7.	
8.	
9.	
10.	

RECEIVED
BLM STATE OFFICE
2017 AUG 22 A 7 25
PHOENIX, ARIZONA

The owner(s) (claimants) of the above mining claims and sites are:

JOSEPH AMRAM
(Owner's Name - Please Print)

14708 70TH RD
(Owner's Mailing Address)

FLUSHING NY 11367
(City) (State) (Zip Code)

[Signature]
(Owner's Signature)

[Signature]
(Owner's Name - Please Print)

[Signature]
(Owner's Mailing Address)

[Signature]
(City) (State) (Zip Code)

[Signature]
(Owner's Name - Please Print)

[Signature]
(Owner's Mailing Address)

[Signature]
(City) (State) (Zip Code)

[Signature]
(Owner's Name - Please Print)

[Signature]
(Owner's Mailing Address)

[Signature]
(City) (State) (Zip Code)

ENTERED
AC 483 AC 170
SEP 11 2017
BY: [Signature]

(Continued on page 2)

NW CHECK
4 CT

PHOENIX, ARIZONA
2017 SEP 11 10 52

(Owner's Name - Please Print)	(Owner's Signature)
(Owner's Mailing Address)	(City) (State) (Zip Code)
(Owner's Name - Please Print)	(Owner's Signature)
(Owner's Mailing Address)	(City) (State) (Zip Code)
(Owner's Name - Please Print)	(Owner's Signature)
(Owner's Mailing Address)	(City) (State) (Zip Code)
(Owner's Name - Please Print)	(Owner's Signature)
(Owner's Mailing Address)	(City) (State) (Zip Code)

18 U.S.C. 1001 and 43 U.S.C. 1212 make it a crime for any person knowingly and willfully to make to any department or agency of the United States any false, fictitious or fraudulent statements or representations as to any matter within its jurisdiction.

INSTRUCTIONS

1. This certification is made under the provisions of 43 U.S.C. § 1744 and 30 U.S.C. §28-28k and the regulations thereunder (43 CFR Part 3830).
2. The claimant(s) must fill in the dates in paragraph 1 for the beginning and ending of the assessment year for which this waiver is sought.
3. The claimant(s) must fill in the date in paragraph 2 for the beginning of the assessment year for which this waiver is sought.
4. All claim and site names and BLM serial numbers must be listed for the mining claims, mill sites, and tunnel sites for which the waiver is sought.
5. All owners of the mining claims, mill sites, and tunnel sites and their addresses must be given.
6. This waiver form must be signed by all the claimants or their designated agent, in original form. If an agent is designated, a notarized designation of agent, signed by all of the claimants with proper address given, must be submitted with this waiver.
7. This form must be filed no later than September 1st for the upcoming assessment year in the BLM State Office where the mining claims or sites are recorded, or the waiver cannot be granted by the BLM. (Example: To obtain a waiver for the assessment year 2012, which begins on September 1, 2011, you must qualify for and file for a waiver no later than September 1, 2011, in the proper BLM State Office.)
8. For all mining claims which require assessment work, you must record an affidavit of labor on or before the December 30th immediately following the filing of this waiver. For all other mining claims or sites waived, you must record a notice of intent to hold on or before the December 30th immediately following the filing of this waiver.
9. Mill and tunnel sites may also be listed on this waiver and be waived from payment of the maintenance fee. A notice of intent to hold for these sites is required to be filed by the December 30th following the filing of this waiver.

FOR OFFICIAL USE ONLY

RECEIVED
BLM STATE OFFICE
2011 AUG 22 A 7:25
PHOENIX, ARIZONA

Customer Name Update Screen

System ID:MC

Name: AMRAM JOSEPH (JOE)

Proprietor #: 2346138 Renumber To:

Category: P - PRIVATE

Address: 14708 70TH RD

City: FLUSHING

State: NY

Zip: 113671720

UNDELIVERABLE

No Annual Reminders

Email: SPEAKTOJOEY@GMAIL.COM

Phone: 917-682-9880

per 2018 WVE


ENTERED
Ac 170
SEP 12 2017
BY: *ps*

List of Proprietors
AMRAM JOSEPH (JOE)[2346138], 11105 N 115TH ST APT 1125, , SCOTTSDALE, AZ, 852592631, P, MATCHED

↑ Previous Address

Select

Cancel



UNITED STATES DEPARTMENT OF THE INTERIOR
BUREAU OF LAND MANAGEMENT

MC NATIONWIDE CLAIMANT LISTING
September 11, 2017

Cust	AZ	National
	CLAIMANT	Total
AMRAM JOSEPH (JOE) 11105 N 115TH ST APT 1125 SCOTTSDALE, AZ 85259-2631	4	4

425243

When Recorded Return Document to:

JOSEPH AMRAM
14708 70TH RD
K6H NY 11367

Check here if this is a change of address.

Telephone: 917 682 9880

E-mail address: SPEAKTOJOEY@GMAIL.COM

AFFIDAVIT OF PERFORMANCE OF ANNUAL WORK

1. State of Arizona, County of MOHAVE ss:

2. I (Name) JOSEPH AMRAM

3. Reside at (Address) 11105 N. 115TH ST #1125

City SCOTTSDALE County _____

State AZ zip 85259 being duly sworn, depose and say that I am a citizen of the United States, more than eighteen years of age, and that all of the facts set forth in this affidavit, subject to the provisions and penalties of 18 U.S.C. 1001 pertaining to the filing of false, fictitious, or fraudulent statements with the United States, are true and correct according to the best of my knowledge, information and belief.

4. Owner's name and address (if not shown in Items 1-3 above). _____

5. That I am personally acquainted with the mining claim(s). The work and improvements were made by and at the expense of the owner(s) of said claim(s). Said contiguous group of claims, listed on this document, are situated in the

_____ (optional) Mining District; _____ County, Arizona.

RECEIVED
BLM AZ STATE OFFICE
2016 DEC 14 P 1:25
PHOENIX, ARIZONA
BLM
Date
Stamp

Line No.	AMC NUMBER	CLAIM/SITE NAME	COUNTY RECORDER DATA (If available)	TWP	RNG	SEC
1	425243	SINA		23N	18W	11
2						
3						
4						
5						
6						

Form: MCF108
Revised July 2014
Page 1 of 2

DEC 19 2016

Ram

BLM
Date
Stamp

PHOENIX
2016 DEC 14


RECEIVED
BLM AZ STATE OFFICE

7						
8						
9						
10						

6. That between the dates starting at 12 o'clock noon on September 1, 20 15 and ending at 12 o'clock noon on September 1, 20 16 at least \$ 125 dollars worth of work and improvements were done and performed upon said claim(s) or upon one or more of a contiguous group of claims for the benefit of all, wholly or partly outside of a contiguous group of claims for the benefit of all, not including the location work.

7. That the following persons were employed to perform the work and improvements described herein: MIKE CHMMIO

8. That the work and improvements performed were: RESET POLES HOLDING WIRE AROUND THE SHAFT, WENT INTO SHAFT TO WORK ON STOPS & REMOVE DRE. REMOVED ROCK AND BIG STONES ON THE ROAD, PATH LEADING TO ASIT, CLEANED BOTTLES & GARBAGE FOUND

9. Dated: 12/7/16 Signature: 

SUBSCRIBED AND SWORN TO before me, a Notary Public, this 7th day of Dec 20 16

By: S. Palmer

Notary Public 

My Commission Expires 02/22/2018

SHARDENAY PALMER
Notary Public - State of New York
No. 01PA6217759
Qualified in Queens County
My Commission Expires Feb. 22, 2018

Bureau of Land Management
Arizona State Office
www.blm.gov/az

No. of Claims: 1 x \$10 = \$10.00
Check No.: 1894 Init. A.P.
Receipt No.: 3723457
For BLM Use Only



Ms. Rivka Amram
14708 70th Rd.
Flushing, NY 11367

NEW YORK NY 11367
NO LABELS PERMITTED



BLM
ONE N. CENTRAL AVE
PHOENIX AZ 85004

RECEIVED
BLM AZ STATE OFFICE
2016 DEC 14 P 1:25
PHOENIX, ARIZONA

85004-442700



**United States Department of the Interior
Bureau of Land Management**

DIV OF LANDS, MINRLS & ENERGY
ONE N CENTRAL AVE
PHOENIX, AZ 85004 -4427
Phone: 602-417-9200

Receipt

No: 3723457

Transaction #: 3828622	
Date of Transaction: 12/15/2016	
CUSTOMER:	
JOSEPH AMRAN 14708 70TH RD FLUSHING,NY 11367-1720 US	

LINE #	QTY	DESCRIPTION	REMARKS	UNIT PRICE	TOTAL
1	1.00	LOCATABLE MINERALS / MINING CLAIMS- NOT NEW-UNADJUD,ONE AUTH NO. ONLY / MINING CLAIM MONEY RECEIVED CASES: AMC425243/\$10.00	POL (1) 2016	- n/a -	10.00
2	1.00	OVERPAYMENT / OVERPAYMENT OF FEES / OVERPAYMENT OF \$1.00 OR MORE		5.00	5.00
TOTAL:					\$15.00

*RE FUND
18 JAN 17
JL*

PAYMENT INFORMATION			
1	AMOUNT:	15.00	POSTMARKED: 09/08/2016
	TYPE:	CHECK	RECEIVED: 12/14/2016
	CHECK NO:	1894	
	NAME:	AMRAM, RIVKA 14708 70TH RD FLUSHING NY 11367-1720 US	

REMARKS

This receipt was generated by the automated BLM Collections and Billing System and is a paper representation of a portion of the official electronic record contained therein.

Authorized Date01/18/2017

Instructions to Accounts AZ BLM REFUND TO RIVKA AMRAM \$5.00 FOR OVERPAYMENT ON
AMC425243 RECEIPT #3723457. IO

Login ID7196

Entry Date01/18/2017

Total Amount\$5.00

425243

United States Department of the Interior
Bureau of Land Management
 DIV OF LANDS, MINRLS & ENERGY
 ONE N CENTRAL AVE
 PHOENIX, AZ 85004 -4427
 Phone: 602-417-9200

Receipt

No: 3723457

Transaction #: 3828622	
Date of Transaction: 12/15/2016	
CUSTOMER:	
JOSEPH AMRAN 14708 70TH RD FLUSHING, NY 11367-1720 US	

LINE #	QTY	DESCRIPTION	REMARKS	UNIT PRICE	TOTAL
1	1.00	LOCATABLE MINERALS / MINING CLAIMS- NOT NEW-UNADJUD, ONE AUTH NO. ONLY / MINING CLAIM MONEY RECEIVED CASES: AMC425243/\$10.00	POL (1) 2016	- n/a -	10.00
2	1.00	OVERPAYMENT / OVERPAYMENT OF FEES / OVERPAYMENT OF \$1.00 OR MORE		5.00	5.00
TOTAL:					\$15.00

PAYMENT INFORMATION			
1	AMOUNT:	15.00	POSTMARKED: 09/08/2016
	TYPE:	CHECK	RECEIVED: 12/14/2016
	CHECK NO:	1894	
	NAME:	AMRAM, RIVKA 14708 70TH RD FLUSHING NY 11367-1720 US	

REMARKS

This receipt was generated by the automated BLM Collections and Billing System and is a paper representation of a portion of the official electronic record contained therein.

Iran submitted 1/18/2017

UNITED STATES
DEPARTMENT OF THE INTERIOR
BUREAU OF LAND MANAGEMENT

401
All

MAINTENANCE FEE WAIVER CERTIFICATION

FORM APPROVED
OMB NO. 1004-0114
Expires: October 31, 2016

SEE INSTRUCTIONS ON PAGE 2

425243

1. This small miner waiver is filed for the assessment year beginning on September 1, 2015 and ending on September 1, 2016.
2. The undersigned and all related parties owned ten or fewer mining claims, mill, or tunnel sites located and maintained on Federal lands in the United States of America on September 1, 2015.
3. The undersigned have performed the assessment work required by law for each mining claim listed prior to filing this waiver and understand that by filing this form, the undersigned must file an affidavit of assessment work with the Bureau of Land Management (BLM) by the December 30th following the filing of this waiver.
4. The undersigned understand that if the assessment work obligation has not yet come due under 30 U.S.C. 28 (for those claims in their first assessment year only), a notice of intent to hold reciting this condition must be recorded by the December 30th following the filing of this waiver.
5. The undersigned understand that mill and tunnel sites may also be listed on this waiver and be waived from payment of the maintenance fee, and that a notice of intent to hold for these sites is required to be filed with the BLM by the December 30th following the filing of this waiver.
6. The undersigned understand and acknowledge that pursuant to 43 U.S.C. 1212 and 18 U.S.C. 1001, the filing or recording of a false, fictitious, or fraudulent document with the BLM may result in a fine of up to \$250,000, a prison term not to exceed five years, or both.
7. The mining claims, mill or tunnel sites for which this waiver from payment of the maintenance fees is requested are:

CLAIM OR SITE NAME	BLM RECORDATION SERIAL NUMBER
1. SINA	#425243 ✓
2.	
3.	
4.	
5.	
6.	
7.	
8.	
9.	
10.	

RECEIVED
 BLM AZ STATE OFFICE
 PHOENIX, ARIZONA
 2016 AUG 24 P 1:35

The owner(s) (claimants) of the above mining claims and sites are:

JOSEPH AMRAM
(Owner's Name - Please Print)
147-08 70TH RD
(Owner's Mailing Address)

[Signature]
(Owner's Signature)
KGH NY 11367
(City) (State) (Zip Code)

(Owner's Name - Please Print)

(Owner's Mailing Address)

(Owner's Signature)

(City) (State) (Zip Code)

(Owner's Name - Please Print)

(Owner's Mailing Address)

(Owner's Signature)

(City) (State) (Zip Code)

(Owner's Name - Please Print)

(Owner's Mailing Address)

(Owner's Signature)

(City) (State) (Zip Code)

(Continued on page 2)

ENTERED
483
SEP 07 2016
BY: *[Signature]*

PHOENIX, ARIZONA
 RECEIVED
 BLM AZ STATE OFFICE
 2016 SEP 07 P 1:32

[Handwritten initials]

(Owner's Name - Please Print)	<div style="position: absolute; top: -20px; left: 50%; transform: translate(-50%, -50%); color: blue; font-weight: bold;">RECEIVED</div> <div style="position: absolute; top: -10px; left: 50%; transform: translate(-50%, -50%); color: blue; font-weight: bold;">BLM AZ STATE OFFICE</div>
(Owner's Mailing Address)	<div style="position: absolute; top: -20px; left: 50%; transform: translate(-50%, -50%); color: blue; font-weight: bold;">2011 AUG 24 P 1: 35</div>
(Owner's Name - Please Print)	<div style="position: absolute; top: -20px; left: 50%; transform: translate(-50%, -50%); color: blue; font-weight: bold;">PHOENIX, ARIZONA</div>
(Owner's Mailing Address)	(City) (State) (Zip Code)
(Owner's Name - Please Print)	(Owner's Signature)
(Owner's Mailing Address)	(City) (State) (Zip Code)
(Owner's Name - Please Print)	(Owner's Signature)
(Owner's Mailing Address)	(City) (State) (Zip Code)

18 U.S.C. 1001 and 43 U.S.C. 1212 make it a crime for any person knowingly and willfully to make to any department or agency of the United States any false, fictitious or fraudulent statements or representations as to any matter within its jurisdiction.

INSTRUCTIONS

1. This certification is made under the provisions of 43 U.S.C. § 1744 and 30 U.S.C. §28-28k and the regulations thereunder (43 CFR Part 3830).
2. The claimant(s) must fill in the dates in paragraph 1 for the beginning and ending of the assessment year for which this waiver is sought.
3. The claimant(s) must fill in the date in paragraph 2 for the beginning of the assessment year for which this waiver is sought.
4. All claim and site names and BLM serial numbers must be listed for the mining claims, mill sites, and tunnel sites for which the waiver is sought.
5. All owners of the mining claims, mill sites, and tunnel sites and their addresses must be given.
6. This waiver form must be signed by all the claimants or their designated agent, in original form. If an agent is designated, a notarized designation of agent, signed by all of the claimants with proper address given, must be submitted with this waiver.
7. This form must be filed no later than September 1st for the upcoming assessment year in the BLM State Office where the mining claims or sites are recorded, or the waiver cannot be granted by the BLM. (Example: To obtain a waiver for the assessment year 2012, which begins on September 1, 2011, you must qualify for and file for a waiver no later than September 1, 2011, in the proper BLM State Office.)
8. For all mining claims which require assessment work, you must record an affidavit of labor on or before the December 30th immediately following the filing of this waiver. For all other mining claims or sites waived, you must record a notice of intent to hold on or before the December 30th immediately following the filing of this waiver.
9. Mill and tunnel sites may also be listed on this waiver and be waived from payment of the maintenance fee. A notice of intent to hold for these sites is required to be filed by the December 30th following the filing of this waiver.

FOR OFFICIAL USE ONLY

UNITED STATES
DEPARTMENT OF THE INTERIOR
BUREAU OF LAND MANAGEMENT
ONE N CENTRAL AVE, PHOENIX, AZ 85004-2203
PHONE: (602) 417-9200

NOTICE OF RETURN OF REMITTANCE

DATE: 08/25/2016
No: 53422

JOSEPH AMRAM
7837 W FRIER DR
GLENDALE, AZ. 85303 US

Check Number	Amount	Reference No.
23642432370	10.00	

Your Remittance(s) listed above is/are returned because of the following reason:

There is no fee to file a Maintenance Fee Waiver Certification with the BLM. The Maintenance Fee Waiver Certification for the 2017 Assessment Year has been forwarded to the Adjudication Department for review and completion.

Please remember that an *Affidavit of Performance of Annual Work* **OR** *A Notice of Intention to Hold Mining Claims/Sites* must be filed with the BLM on or before December 30, 2016. The fee for the Affidavit or the Notice is \$10 per/claim.

QUESTIONS: Call 602-417-9528, Monday thru Friday, 9:00 a.m. to 4:00 p.m. (AZ Time)

COPY

COPY

GARY SANDERSON
7837 W FRIER DR.
GLENDALE AZ 85303

PHOENIX
AZ 852
22 AUG '16
PM 6 L



RECEIVED
BLM AZ STATE OFFICE

2016 AUG 24 P 1:35

PHOENIX, ARIZONA

BUREAU OF LAND MANAGEMENT
ARIZONA STATE OFFICE
1 NORTH CENTRAL AVE SUIT 800
PHX AZ 85004

05004-445700



When Recorded Return Document to:

JOSEPH AMRAM
147-08 70TH RD
RGH NY 11367

Check here is this is a change of address.

Telephone: 917 682 9880

E-mail address: SPEAK TO JOEY@GMAIL.COM

425243

AFFIDAVIT OF PERFORMANCE OF ANNUAL WORK

1. State of Arizona, County of MOHAVE ss:

2. I (Name) JOSEPH AMRAM

3. Reside at (Address) 11105 N. 115TH ST #1125

City SCOTTSDALE County _____

RECEIVED
BLM AZ STATE OFFICE
2015 DEC 18 P 3:17
PHOENIX, ARIZONA
BLM
Date
Stamp

State AZ Zip 85259 being duly sworn, depose and say that I am a citizen of the United States, more than eighteen years of age, and that all of the facts set forth in this affidavit, subject to the provisions and penalties of 18 U.S.C. 1001 pertaining to the filing of false, fictitious, or fraudulent statements with the United States, are true and correct according to the best of my knowledge, information and belief.

4. Owner's name and address (If not shown in Items 1-3 above). _____

5. That I am personally acquainted with the mining claim(s). The work and improvements were made by and at the expense of the owner(s) of said claim(s). Said contiguous group of claims, listed on this document, are situated in the

_____ (optional) Mining District; MOHAVE County, Arizona.

Line No.	AMC NUMBER	CLAIM/SITE NAME	COUNTY RECORDER DATA (If available)	TWP	RNG	SEC
1	425243	SINAI		23N	18W	11
2						
3						
4						
5						
6						

BLM
Date
Stamp

2015 DEC 18 P 3:11

PHOENIX, ARIZONA

RECEIVED
BLM AZ STATE OFFICE

7					
8					
9					
10					

6. That between the dates starting at 12 o'clock noon on September 1, 20 14 and ending at 12 o'clock noon on September 1, 20 15 at least \$ 180 dollars worth of work and improvements were done and performed upon said claim(s) or upon one or more of a contiguous group of claims for the benefit of all, wholly or partly outside of a contiguous group of claims for the benefit of all, not including the location work.

7. That the following persons were employed to perform the work and improvements described herein: MIKE CUMMIO

8. That the work and improvements performed were: RESET BASE & STABILITY OF WIRE BARRIER AROUND SHAFT, INCLUDING BARS AT ENTRANCE, MAINTAINED, CHISELED MORE ORE FROM WITHIN SHAFT, CLEANED ADIT AND PATH OF CACTUS RESIDUE AND SPIKES.

9. Dated: 12-8-15 Signature: [Signature]

SUBSCRIBED AND SWORN TO before me, a Notary Public, this 8th day of DEC 20 15

By: Joseph Amrau
Notary Public [Signature]
My Commission Expires 02/22/2018

SHARDENAY PALMER
Notary Public - State of New York
No. 01PA6217759
Qualified in Queens County
My Commission Expires Feb. 22, 2018

Bureau of Land Management
Arizona State Office
www.blm.gov/az


No. of Claims: 1 x \$10 = \$10
Check No.: 1869 Init. AdJ.
Receipt No.: 3457457
For BLM Use Only



Yaron Amram
14708 70th Rd
Flushing, NY 11367

NEW YORK NY 100

15 DEC 2015 PM 10 L



RECEIVED
BLM. SUITE OFFICE
2015 DEC 18 P 3:05
PHOENIX, ARIZONA

BUREAU OF LAND MANAGEMENT
ONE NORTH CENTRAL AVE, SUITE 800
PHOENIX AZ 85004-4427

85004442700



United States Department of the Interior
Bureau of Land Management
 LANDS/RECREATION & PLANNING
 ONE N CENTRAL AVE
 PHOENIX, AZ 85004 -2203
 Phone: 602-417-9200

Receipt

No: 3457457

Transaction #: 3557114	
Date of Transaction: 12/21/2015	
CUSTOMER:	
JOSEPH AMRAM 11105 N 115TH ST #1130 SCOTTSDALE,AZ 85259-4000 US	

LINE #	QTY	DESCRIPTION	REMARKS	UNIT PRICE	TOTAL
1	1.00	LOCATABLE MINERALS / MINING CLAIMS- NOT NEW-UNADJUD,ONE AUTH NO. ONLY / MINING CLAIM MONEY RECEIVED CASES: AMC425243/\$10.00	POL - 1 2015	- n/a -	10.00
TOTAL:					\$10.00

PAYMENT INFORMATION					
1	AMOUNT:	10.00	POSTMARKED:	12/15/2015	
	TYPE:	CHECK	RECEIVED:	12/18/2015	
	CHECK NO:	1869			
	NAME:	AMRAN, RIVKA 147-08 70TH RD FLUSHING NY 11367 US			

REMARKS

This receipt was generated by the automated BLM Collections and Billing System and is a paper representation of a portion of the official electronic record contained therein.

[ENTERED]
 DEC 23 2015
 BY: *ll*

444
JMC

425243
FORM APPROVED
OMB NO. 1004-0114
Expires: October 31, 2016

MAINTENANCE FEE WAIVER CERTIFICATION

SEE INSTRUCTIONS ON PAGE 2

- This small miner waiver is filed for the assessment year beginning on September 1, 2015 and ending on September 1, 2015-2016
- The undersigned and all related parties owned ten or fewer mining claims, mill, or tunnel sites located and maintained on Federal lands in the United States of America on September 1, 2015.
- The undersigned have performed the assessment work required by law for each mining claim listed prior to filing this waiver and understand that by filing this form, the undersigned must file an affidavit of assessment work with the Bureau of Land Management (BLM) by the December 30th following the filing of this waiver.
- The undersigned understand that if the assessment work obligation has not yet come due under 30 U.S.C. 28 (for those claims in their first assessment year only), a notice of intent to hold reciting this condition must be recorded by the December 30th following the filing of this waiver.
- The undersigned understand that mill and tunnel sites may also be listed on this waiver and be waived from payment of the maintenance fee, and that a notice of intent to hold for these sites is required to be filed with the BLM by the December 30th following the filing of this waiver.
- The undersigned understand and acknowledge that pursuant to 43 U.S.C. 1212 and 18 U.S.C. 1001, the filing or recording of a false, fictitious, or fraudulent document with the BLM may result in a fine of up to \$250,000, a prison term not to exceed five years, or both.
- The mining claims, mill or tunnel sites for which this waiver from payment of the maintenance fees is requested are:

CLAIM OR SITE NAME	BLM RECORDATION SERIAL NUMBER
1.	AMC 425243 ✓
2.	
3.	
4.	
5.	
6.	
7.	
8.	
9.	
10.	

The owner(s) (claimants) of the above mining claims and sites are:

JOSEPH ANURAM
(Owner's Name - Please Print)
11105 N. 115TH ST # 1125
(Owner's Mailing Address)

[Signature]
(Owner's Signature)
SCOTTSDALE NY 85259
(City) (State) (Zip Code)

(Owner's Name - Please Print)

(Owner's Mailing Address)

(Owner's Signature)

(City) (State) (Zip Code)

(Owner's Name - Please Print)

(Owner's Mailing Address)

(Owner's Signature)

(City) (State) (Zip Code)

(Owner's Name - Please Print)

(Owner's Mailing Address)

(Owner's Signature)

(City) (State) (Zip Code)

ENTERED
SEP 10 2015
BY: *JM*

RECEIVED
BLM AZ STATE OFFICE
2015 AUG 28 P 12 25
PHOENIX, ARIZONA

nwd
9/10/2015

(Owner's Name - Please Print)	(Owner's Signature)		
(Owner's Mailing Address)	(City)	(State)	(Zip Code)
(Owner's Name - Please Print)	(Owner's Signature)		
(Owner's Mailing Address)	(City)	(State)	(Zip Code)
(Owner's Name - Please Print)	(Owner's Signature)		
(Owner's Mailing Address)	(City)	(State)	(Zip Code)
(Owner's Name - Please Print)	(Owner's Signature)		
(Owner's Mailing Address)	(City)	(State)	(Zip Code)

18 U.S.C. 1001 and 43 U.S.C. 1212 make it a crime for any person knowingly and willfully to make to any department or agency of the United States any false, fictitious or fraudulent statements or representations as to any matter within its jurisdiction.

INSTRUCTIONS

1. This certification is made under the provisions of 43 U.S.C. § 1744 and 30 U.S.C. §28-28k and the regulations thereunder (43 CFR Part 3830).
2. The claimant(s) must fill in the dates in paragraph 1 for the beginning and ending of the assessment year for which this waiver is sought.
3. The claimant(s) must fill in the date in paragraph 2 for the beginning of the assessment year for which this waiver is sought.
4. All claim and site names and BLM serial numbers must be listed for the mining claims, mill sites, and tunnel sites for which the waiver is sought.
5. All owners of the mining claims, mill sites, and tunnel sites and their addresses must be given.
6. This waiver form must be signed by all the claimants or their designated agent, in original form. If an agent is designated, a notarized designation of agent, signed by all of the claimants with proper address given, must be submitted with this waiver.
7. This form must be filed no later than September 1st for the upcoming assessment year in the BLM State Office where the mining claims or sites are recorded, or the waiver cannot be granted by the BLM. (Example: To obtain a waiver for the assessment year 2012, which begins on September 1, 2011, you must qualify for and file for a waiver no later than September 1, 2011, in the proper BLM State Office.)
8. For all mining claims which require assessment work, you must record an affidavit of labor on or before the December 30th immediately following the filing of this waiver. For all other mining claims or sites waived, you must record a notice of intent to hold on or before the December 30th immediately following the filing of this waiver.
9. Mill and tunnel sites may also be listed on this waiver and be waived from payment of the maintenance fee. A notice of intent to hold for these sites is required to be filed by the December 30th following the filing of this waiver.

PHOENIX, ARIZONA
 2015 AUG 28 P 12: 25
 RECEIVED
 BLM AZ STATE OFFICE

FOR OFFICIAL USE ONLY

425243

When Recorded Return Document to:

Check here if this is a change of address.

Telephone: _____

E-mail address: _____

AFFIDAVIT OF PERFORMANCE OF ANNUAL WORK

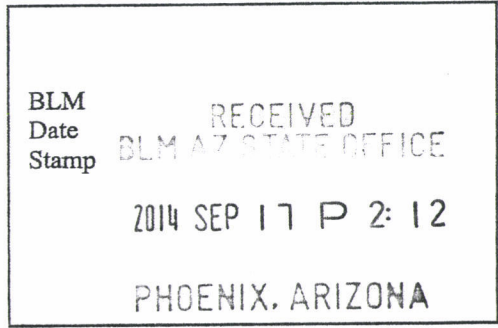
1. State of Arizona, County of MOHAVE ss:

2. I (Name) JOSEPH AMRAM

3. Reside at (Address) 11105 N. 115TH ST # 1125

~~XXXXXXXXXX~~

City SCOTTSDALE County _____



State AZ Zip 85259 being duly sworn, depose and say that I am a citizen of the United States, more than eighteen years of age, and that all of the facts set forth in this affidavit, subject to the provisions and penalties of 18 U.S.C. 1001 pertaining to the filing of false, fictitious, or fraudulent statements with the United States, are true and correct according to the best of my knowledge, information and belief.

4. Owner's name and address (If not shown in Items 1-3 above). _____

5. That I am personally acquainted with the mining claim(s). The work and improvements were made by and at the expense of the owner(s) of said claim(s). Said contiguous group of claims, listed on this document, are situated in the

_____ (optional) Mining District; _____ County, Arizona.

Line No.	AMC NUMBER	CLAIM/SITE NAME	COUNTY RECORDER DATA (If available)	TWP	RNG	SEC
1	425243	SINAI		23N	18W	11
2						
3						
4						
5						
6						

Form: MCF108
Revised July 2014
Page 1 of 2

#10 - Der claims
12/30/17



BLM
Date
Stamp

RECEIVED
BLM AZ STATE OFFICE

2014 SEP 17 P 2:12

PHOENIX, ARIZONA

7						
8						
9						
10						

6. That between the dates starting at 12 o'clock noon on September 1, 20 13 and ending at 12 o'clock noon on September 1, 20 14 at least \$ _____ dollars worth of work and improvements were done and performed upon said claim(s) or upon one or more of a contiguous group of claims for the benefit of all, wholly or partly outside of a contiguous group of claims for the benefit of all, not including the location work.

7. That the following persons were employed to perform the work and improvements described herein: _____
MIKE CUMMID, BEN

8. That the work and improvements performed were: MAINTINANCE OF ROAD TO CLAIM, RESET WORK ON WIRE BARRIER AROUND SHAFT ENTRANCE, TESTING STABILITY OF SHAFT, PURCHASE OF WOOD FOR SHAFT LADDER, BOUGHT TOOLS & LIGHTS, CHISELED ORE IN SHAFT SLOPE.

9. Dated: 9/15/14 Signature: [Signature]

SUBSCRIBED AND SWORN TO before me, a Notary Public, this 15 day of SEP 20 14

By: _____
Notary Public: [Signature]
LORRAINE L. SAUNDERS
Notary Public, State of New York
No. 4906535
Qualified in Queens County
Commission Expires July 27, 20 17

Bureau of Land Management
Arizona State Office
www.blm.gov/az

No. of Claims: 1 x \$10 = \$10.00
Check No.: 1846 Init. ASA
Receipt No.: 3131950
For BLM Use Only

Sept. 1, 2015

Form 3830-2
(October 2013)

UNITED STATES
DEPARTMENT OF THE INTERIOR
BUREAU OF LAND MANAGEMENT
MAINTENANCE FEE WAIVER CERTIFICATION

Adk.

FORM APPROVED
OMB NO. 1004-0114
Expires: October 31, 2016

SEE INSTRUCTIONS ON PAGE 2

1. This small miner waiver is filed for the assessment year beginning on September 1, 2014 and ending on September 1, 2015.
2. The undersigned and all related parties owned ten or fewer mining claims, mill, or tunnel sites located and maintained on Federal lands in the United States of America on September 1, 2014.
3. The undersigned have performed the assessment work required by law for each mining claim listed prior to filing this waiver and understand that by filing this form, the undersigned must file an affidavit of assessment work with the Bureau of Land Management (BLM) by the December 30th following the filing of this waiver.
4. The undersigned understand that if the assessment work obligation has not yet come due under 30 U.S.C. 28 (for those claims in their first assessment year only), a notice of intent to hold reciting this condition must be recorded by the December 30th following the filing of this waiver.
5. The undersigned understand that mill and tunnel sites may also be listed on this waiver and be waived from payment of the maintenance fee, and that a notice of intent to hold for these sites is required to be filed with the BLM by the December 30th following the filing of this waiver.
6. The undersigned understand and acknowledge that pursuant to 43 U.S.C. 1212 and 18 U.S.C. 1001, the filing or recording of a false, fictitious, or fraudulent document with the BLM may result in a fine of up to \$250,000, a prison term not to exceed five years, or both.
7. The mining claims, mill or tunnel sites for which this waiver from payment of the maintenance fees is requested are:

CLAIM OR SITE NAME	BLM RECORDATION SERIAL NUMBER
1. <u>SINAI</u>	<u>AMC 425243</u>
2.	
3.	
4.	
5.	
6.	
7.	
8.	
9.	
10.	

The owner(s) (claimants) of the above mining claims and sites are:

JOSEPH AMRAM
(Owner's Name - Please Print)
11105 N 115TH ST #1125
(Owner's Mailing Address)

[Signature]
(Owner's Signature)
SCOTTSDALE
(City) AZ 85259
(State) (Zip Code)

RECEIVED
BLM STATE OFFICE
2014 SEP 17 P 2:13
PHOENIX, ARIZONA

(Owner's Name - Please Print)

(Owner's Mailing Address)

PHOENIX, ARIZONA
2014 AUG 27 P 4:00
RECEIVED
BLM STATE OFFICE

(Owner's Signature)

(City) _____
(State) (Zip Code)

(Owner's Name - Please Print)

(Owner's Mailing Address)

(Owner's Signature)

(City) _____
(State) (Zip Code)

(Owner's Name - Please Print)

(Owner's Mailing Address)

(Owner's Signature)

(City) _____
(State) (Zip Code)

(Owner's Name - Please Print)	(Owner's Signature)
(Owner's Mailing Address)	(City) (State) (Zip Code)
(Owner's Name - Please Print)	(Owner's Signature)
(Owner's Mailing Address)	(City) (State) (Zip Code)
(Owner's Name - Please Print)	(Owner's Signature)
(Owner's Mailing Address)	(City) (State) (Zip Code)
(Owner's Name - Please Print)	(Owner's Signature)
(Owner's Mailing Address)	(City) (State) (Zip Code)

18 U.S.C. 1001 and 43 U.S.C. 1212 make it a crime for any person knowingly and willfully to make to any department or agency of the United States any false, fictitious or fraudulent statements or representations as to any matter within its jurisdiction.

INSTRUCTIONS

1. This certification is made under the provisions of 43 U.S.C. § 1744 and 30 U.S.C. § 28-28k and the regulations thereunder (43 CFR Part 3830).
2. The claimant(s) must fill in the dates in paragraph 1 for the beginning and ending of the assessment year for which this waiver is sought.
3. The claimant(s) must fill in the date in paragraph 2 for the beginning of the assessment year for which this waiver is sought.
4. All claim and site names and BLM serial numbers must be listed for the mining claims, mill sites, and tunnel sites for which the waiver is sought.
5. All owners of the mining claims, mill sites, and tunnel sites and their addresses must be given.
6. This waiver form must be signed by all the claimants or their designated agent, in original form. If an agent is designated, a notarized designation of agent, signed by all of the claimants with proper address given, must be submitted with this waiver.
7. This form must be filed no later than September 1st for the upcoming assessment year in the BLM State Office where the mining claims or sites are recorded, or the waiver cannot be granted by the BLM. (Example: To obtain a waiver for the assessment year 2012, which begins on September 1, 2011, you must qualify for and file for a waiver no later than September 1, 2011, in the proper BLM State Office.)
8. For all mining claims which require assessment work, you must record an affidavit of labor on or before the December 30th immediately following the filing of this waiver. For all other mining claims or sites waived, you must record a notice of intent to hold on or before the December 30th immediately following the filing of this waiver.
9. Mill and tunnel sites may also be listed on this waiver and be waived from payment of the maintenance fee. A notice of intent to hold for these sites is required to be filed by the December 30th following the filing of this waiver.


SEP 11 10 53 AM '11

FOR OFFICIAL USE ONLY

JOSEPH AMRAM
147-08 70TH RD
KGH NY 11367

NEW YORK NY 100

15 SEP 2014 PM 14 L



Baltimore Oriole

RECEIVED
BLM AZ STATE OFFICE

2014 SEP 17 P 2:14


PHOENIX, ARIZONA

BLM
ONE E. CENTRAL AVE
SUITE 800
PHOENIX AZ 85004

8500494414



United States Department of the Interior
Bureau of Land Management
 LANDS/RECREATION & PLANNING
 ONE N CENTRAL AVE
 PHOENIX, AZ 85004 -2203
 Phone: 602-417-9200



No:

3131950

Transaction #: 3223951	
Date of Transaction: 09/18/2014	
CUSTOMER:	
JOSEPH AMRAM 11105 N 115TH ST #1130 SCOTTSDALE,AZ 85259-4000 US	

LINE #	QTY	DESCRIPTION	REMARKS	UNIT PRICE	TOTAL
1	1.00	LOCATABLE MINERALS / MINING CLAIMS- NOT NEW-UNADJUD,ONE AUTH NO. ONLY / MINING CLAIM MONEY RECEIVED CASES: AMC425243/\$10.00	POL - 1	- n/a -	10.00
TOTAL:					\$10.00

PAYMENT INFORMATION					
1	AMOUNT:	10.00	POSTMARKED:	09/15/2014	
	TYPE:	CHECK	RECEIVED:	09/17/2014	
	CHECK NO:	1846			
	NAME:	AMRAM, RIVKA 11105 N 115TH ST #1130 SCOTTSDALE AZ 85259-4000 US			

REMARKS

This receipt was generated by the automated BLM Collections and Billing System and is a paper representation of a portion of the official electronic record contained therein.

UNITED STATES
DEPARTMENT OF THE INTERIOR
BUREAU OF LAND MANAGEMENT

MAINTENANCE FEE WAIVER CERTIFICATION

1484

Sep 1, 2015

AMC 425243

Handwritten signature/initials

FORM APPROVED
OMB NO. 1004-0114
Expires: October 31, 2016

SEE INSTRUCTIONS ON PAGE 2

- This small miner waiver is filed for the assessment year beginning on September 1, 2014 and ending on September 1, 2015.
- The undersigned and all related parties owned ten or fewer mining claims, mill, or tunnel sites located and maintained on Federal lands in the United States of America on September 1, 2014.
- The undersigned have performed the assessment work required by law for each mining claim listed prior to filing this waiver and understand that by filing this form, the undersigned must file an affidavit of assessment work with the Bureau of Land Management (BLM) by the December 30th following the filing of this waiver.
- The undersigned understand that if the assessment work obligation has not yet come due under 30 U.S.C. 28 (for those claims in their first assessment year only), a notice of intent to hold reciting this condition must be recorded by the December 30th following the filing of this waiver.
- The undersigned understand that mill and tunnel sites may also be listed on this waiver and be waived from payment of the maintenance fee, and that a notice of intent to hold for these sites is required to be filed with the BLM by the December 30th following the filing of this waiver.
- The undersigned understand and acknowledge that pursuant to 43 U.S.C. 1212 and 18 U.S.C. 1001, the filing or recording of a false, fictitious, or fraudulent document with the BLM may result in a fine of up to \$250,000, a prison term not to exceed five years, or both.
- The mining claims, mill or tunnel sites for which this waiver from payment of the maintenance fees is requested are:

CLAIM OR SITE NAME	BLM RECORDATION SERIAL NUMBER
1. SINAI	AMC 425243
2.	
3.	
4.	
5.	
6.	
7.	
8.	
9.	
10.	

The owner(s) (claimants) of the above mining claims and sites are:

JOSEPH ANURAM (Owner's Name - Please Print) 11105 N 115TH ST #1125 (Owner's Mailing Address)	 (Owner's Signature) SCOTTSDALE (City) AZ 85259 (State) (Zip Code)
_____ (Owner's Name - Please Print) _____ (Owner's Mailing Address)	_____ (Owner's Signature) _____ (City) _____ (State) (Zip Code)
_____ (Owner's Name - Please Print) _____ (Owner's Mailing Address)	_____ (Owner's Signature) _____ (City) _____ (State) (Zip Code)
_____ (Owner's Name - Please Print) _____ (Owner's Mailing Address)	_____ (Owner's Signature) _____ (City) _____ (State) (Zip Code)

PHOENIX, ARIZONA
 2014 AUG 27 P 8:00
 BLM RECEIVED
 BLM AZ STATE OFFICE

INTEREST
 SEP 12 2014
 BY: [Signature]

nww
 9/23/2014
 [Signature]

_____ (Owner's Name - Please Print)	_____ (Owner's Signature)
_____ (Owner's Mailing Address)	_____ (City) _____ (State) _____ (Zip Code)

_____ (Owner's Name - Please Print)	_____ (Owner's Signature)
_____ (Owner's Mailing Address)	_____ (City) _____ (State) _____ (Zip Code)

_____ (Owner's Name - Please Print)	_____ (Owner's Signature)
_____ (Owner's Mailing Address)	_____ (City) _____ (State) _____ (Zip Code)

_____ (Owner's Name - Please Print)	_____ (Owner's Signature)
_____ (Owner's Mailing Address)	_____ (City) _____ (State) _____ (Zip Code)

18 U.S.C. 1001 and 43 U.S.C. 1212 make it a crime for any person knowingly and willfully to make to any department or agency of the United States any false, fictitious or fraudulent statements or representations as to any matter within its jurisdiction.

INSTRUCTIONS

1. This certification is made under the provisions of 43 U.S.C. § 1744 and 30 U.S.C. §28-28k and the regulations thereunder (43 CFR Part 3830).
2. The claimant(s) must fill in the dates in paragraph 1 for the beginning and ending of the assessment year for which this waiver is sought.
3. The claimant(s) must fill in the date in paragraph 2 for the beginning of the assessment year for which this waiver is sought.
4. All claim and site names and BLM serial numbers must be listed for the mining claims, mill sites, and tunnel sites for which the waiver is sought.
5. All owners of the mining claims, mill sites, and tunnel sites and their addresses must be given.
6. This waiver form must be signed by all the claimants or their designated agent, in original form. If an agent is designated, a notarized designation of agent, signed by all of the claimants with proper address given, must be submitted with this waiver.
7. This form must be filed no later than September 1st for the upcoming assessment year in the BLM State Office where the mining claims or sites are recorded, or the waiver cannot be granted by the BLM. (Example: To obtain a waiver for the assessment year 2012, which begins on September 1, 2011, you must qualify for and file for a waiver no later than September 1, 2011, in the proper BLM State Office.)
8. For all mining claims which require assessment work, you must record an affidavit of labor on or before the December 30th immediately following the filing of this waiver. For all other mining claims or sites waived, you must record a notice of intent to hold on or before the December 30th immediately following the filing of this waiver.
9. Mill and tunnel sites may also be listed on this waiver and be waived from payment of the maintenance fee. A notice of intent to hold for these sites is required to be filed by the December 30th following the filing of this waiver.

FOR OFFICIAL USE ONLY

NOTICE!!

These documents have been scanned!

Do not place un-scanned documents beneath this notice!

Do not remove this notice from this file!

GPO Jacket No. 560-102
Print Order 61540
Rise Business Services, LLC
Job=AZ15 5/10/2019




Box Number= AZ15036



Claim Begin-End: AMC425243-AMC425243

6 Location Notices-Amendments and Supporting Documents



AZ15036-7

AMC425096-AMC425592

CLAIMING CLAIM STATUS REPORT

DATA ENTERED 11/5/2013

MTP Checked by MC 10/25/13
GEO Checked by [Signature]

LEAD SERIAL NUMBER AMC 425243 thru AMC _____

# OF CLAIMS & TYPE	CHARGES
# <u>1</u> LODE	Location Fee @ \$34 = \$ <u>34</u>
# _____ PLACER	Processing Fee @ \$15 = \$ <u>20</u>
# _____ ASSOCIATION PLACER	Maintenance Fee @ \$140 = \$ <u>140</u>
# _____ MILL SITE	Overage (+) \$ _____
# _____ TUNNEL SITE	Shortage (-) \$ _____
	Other Fees \$ _____
	TOTAL \$ <u>194</u>

TOTAL CLAIM ACREAGE? 3.44
OF LOCATORS? 1

DOCUMENTS RECEIVED VIA - Over-the-Counter () Mail ()
TIMELY FILED? Yes () No ()

LEGAL DESCRIPTION -	T <u>23N</u>	R <u>18W</u>	SEC <u>11</u>
	T _____	R _____	SEC _____
	T _____	R _____	SEC _____
	T _____	R _____	SEC _____

BLM () FOREST SERVICE () _____ SUBJ TO PL 359: Yes () No ()
WILDERNESS AREA: No () Yes () _____

SPLIT ESTATE - N/A () SX () PX () SRHA () OTHER () _____
Proper Notice Filed if Located on SHRA Lands? N/A () Yes () No ()

RECONVEYED MINERALS ON BLM LANDS REQUIRE OPENING ORDERS FROM 1944 TO 1993 -
Open to Entry on: _____ N/A ()

COMMENTS/STATUS - VOID () PARTIALLY VOID () PVT MINERALS () WITHDRAWN LANDS ()
OTHER () _____

M100625213

Claimant acknowledges that portions of the following claims(s) site(s) may be void or voidable.

Printed Name of Claimant _____ Signature of Claimant _____

***** FINAL ADJUDICATION *****

DATE 7/21/14 INITIALS AT

AIIC425243

LOCATION NOTICE FOR LODE MINING CLAIM

NOTICE IS HEREBY GIVEN that the SINAI

_____ lode mining claim has been located

by JOSEPH AMRAM whose current mailing

address is 11105 N. 115TH ST #1130

SCOTTSDALE AZ 85259

RECEIVED BLM, AZ STATE OFFICE	2013 OCT 25 P 3:57	PHOENIX, AZ
BLM Date Stamp		

The general course of this claim is NORTH TO SOUTH and it is situated in MOHAVE

County, Arizona. This claim is 750 feet in length and 200 feet in width. This claim runs

from the location monument on which this location notice is posted approximately 0 feet in a

SOUTH direction to the SOUTH end line and 1500 feet in a NORTH direction to the

NORTH end line. This claim is marked by six monuments, one at each corner and one at the center of each end line of the claim.

The location monument on which this notice is posted is situated within Section 11, Township 23

N, Range 18 W, Gila Salt River Base and Meridian, Arizona and this claim encompasses portions

of the following quarter section (s), section (s), Township (s) and Range (s) NW 1/4 OF SECTION 11

T23N R18W & THE NE 1/4 OF SECTION 11 T23N R18W

Gila Salt River Base and Meridian, Arizona.

The locality of this claim with reference to some natural object or permanent monument and additional information

(if any) concerning its locality are as follows: DISCOVERY MONUMENT IS LOCATED S. 67 DEGREES

10 MINUTES 38 SECONDS EAST. A DISTANCE OF 2,796 FEET FROM THE PERMANENT

MONUMENT LOCATED AT THE NW CORNER OF SECTION 11 T23N R18W

DATED AND POSTED on the ground this 1ST day of SEPTEMBER, 2013.

LOCATOR (s) [Signature]

Form MCF100
Revised July 2005

This form is available from the Arizona Department of Mines & Mineral Resources and may be reproduced.

ENTERED
NOV 05 2013
BY: [Signature]

er Age

1,075,000

SINAI
MINE

35° 24.2065' N, 114° 10.4808' W NAD83

data Corner

35° 24.2070' N, 114° 10.5009' W NAD83

35° 24.2061' N, 114° 10.4607' W NAD83

4200

MINE

5049

35° 24.0834' N, 114° 10.5047' W NAD83

35° 24.0826' N, 114° 10.4645' W NAD83

35° 24.0830' N, 114° 10.4846' W NAD83

4288

Manzanita

MINE

2013 OCT 25 P 3 55

RECEIVED
B.L.M. MANZANITA STATE OFFICE

Blackfoot
Mine

Hidden Treasure
Mine

Lone Jack
Mine

2013 OCT 25 P 3 55

Input Parameters for Geographic Report with Land

System Id = CR

Admin State = AZ

Geo State =

Casetype =

Casetype Txt =

Case Disp Txt = AUTHORIZED, CANCELLED, EXPIRED, PENDING, REJECTED, RELINQUISHED, VOID, WITHDRAWN

Mer Twp Rng =

Mtrs = 14 0230N 0180W 011, 14 0230N 0180W 999

Commodity =

Commodity Txt =

Adm Agency Begins With

Total Rows Returned: 4

RUN DATE: 10/25/13 04:51 PM
STATE: AZ

UNITED STATES DEPARTMENT OF THE INTERIOR
BUREAU OF LAND MANAGEMENT
GEOGRAPHIC REPORT WITH LAND
SORTED BY MTR

Serial Number: AZA 028681

Total Case Acres: 5.21

<u>Casetype</u>	<u>Case Disp</u>	<u>Mer</u>	<u>Twp</u>	<u>Rng</u>	<u>SEC</u>	<u>SUR TYPE</u>	<u>SUR NR</u>	<u>SUF</u>	<u>SUBDIVISION</u>	<u>ACT PEND</u>
286001	AUTHORIZED	14	0230N	0180W	011	L			6,8,9,13;	

Serial Number: AZA 034359

Total Case Acres: 3.543

<u>Casetype</u>	<u>Case Disp</u>	<u>Mer</u>	<u>Twp</u>	<u>Rng</u>	<u>SEC</u>	<u>SUR TYPE</u>	<u>SUR NR</u>	<u>SUF</u>	<u>SUBDIVISION</u>	<u>ACT PEND</u>
281001	AUTHORIZED	14	0230N	0180W	011	L			9,10;	

Serial Number: AZA 036357

Total Case Acres: 0.01

<u>Casetype</u>	<u>Case Disp</u>	<u>Mer</u>	<u>Twp</u>	<u>Rng</u>	<u>SEC</u>	<u>SUR TYPE</u>	<u>SUR NR</u>	<u>SUF</u>	<u>SUBDIVISION</u>	<u>ACT PEND</u>
380913	PENDING	14	0230N	0180W	011	A			SE;	

Serial Number: AZA 036363

Total Case Acres: 1

<u>Casetype</u>	<u>Case Disp</u>	<u>Mer</u>	<u>Twp</u>	<u>Rng</u>	<u>SEC</u>	<u>SUR TYPE</u>	<u>SUR NR</u>	<u>SUF</u>	<u>SUBDIVISION</u>	<u>ACT PEND</u>
380913	PENDING	14	0230N	0180W	011	A			NW;	

